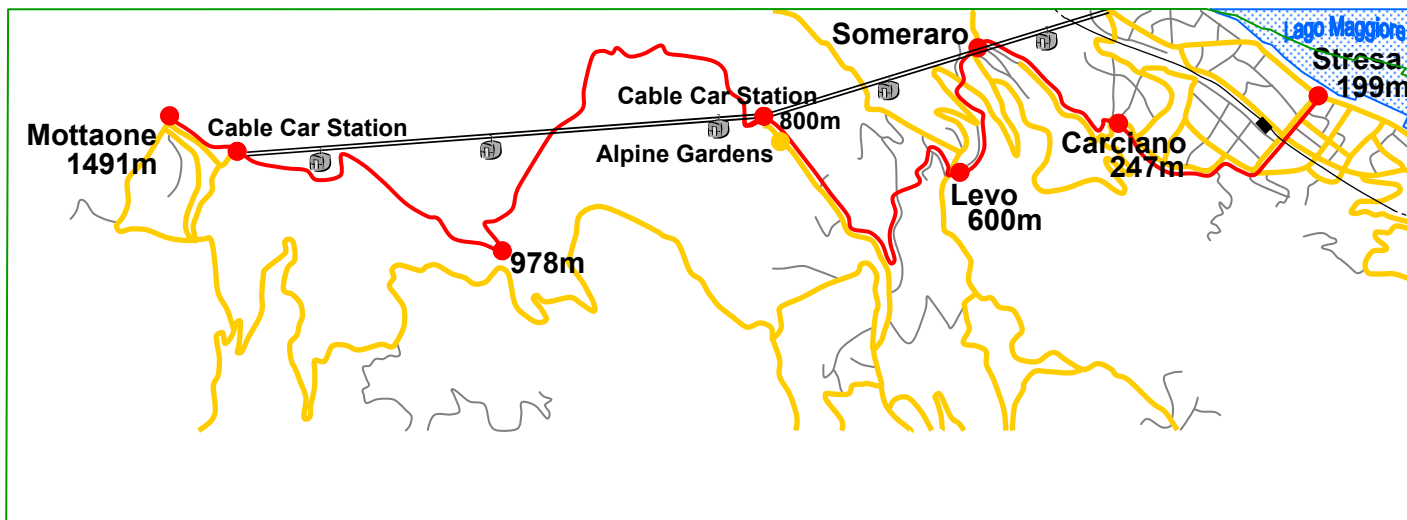






Itinerary: Mottarone - Alpino - Stresa




Practical Info

-  Main road
-  Minor road
-  Railway
-  Walking route

Depart from: Mottarone 1491m
Height difference: 1292m
Time: 4 hours
Difficulty: E (Experienced)

Itinerary

1. Take the cable car to the Mottarone station
 2. Turn right out of the station and follow the little path that leads directly under the cable car
 3. The path continues down through the woods and out into open grassland.
 4. Cross the grassland before the path turns to the left and climbs slightly as you circle Mount Croce della Tola
 5. Following the path and road you will arrive at the Alpino cable car station
 6. The road continues down past the Alpine Gardens and then you leave the road and take the path leading down to Levo
 7. Continue through Levo and down to Someraro partly on road and partly through woods
 8. Once in Someraro the route continues on the road to Carciano and along the back of Stresa and then down into the centre of Stresa
 9. The route is marked L1 and with painted markers like this  on rocks and trees
- There are bars and restaurants at the top of Mottarone and a bar in Levo