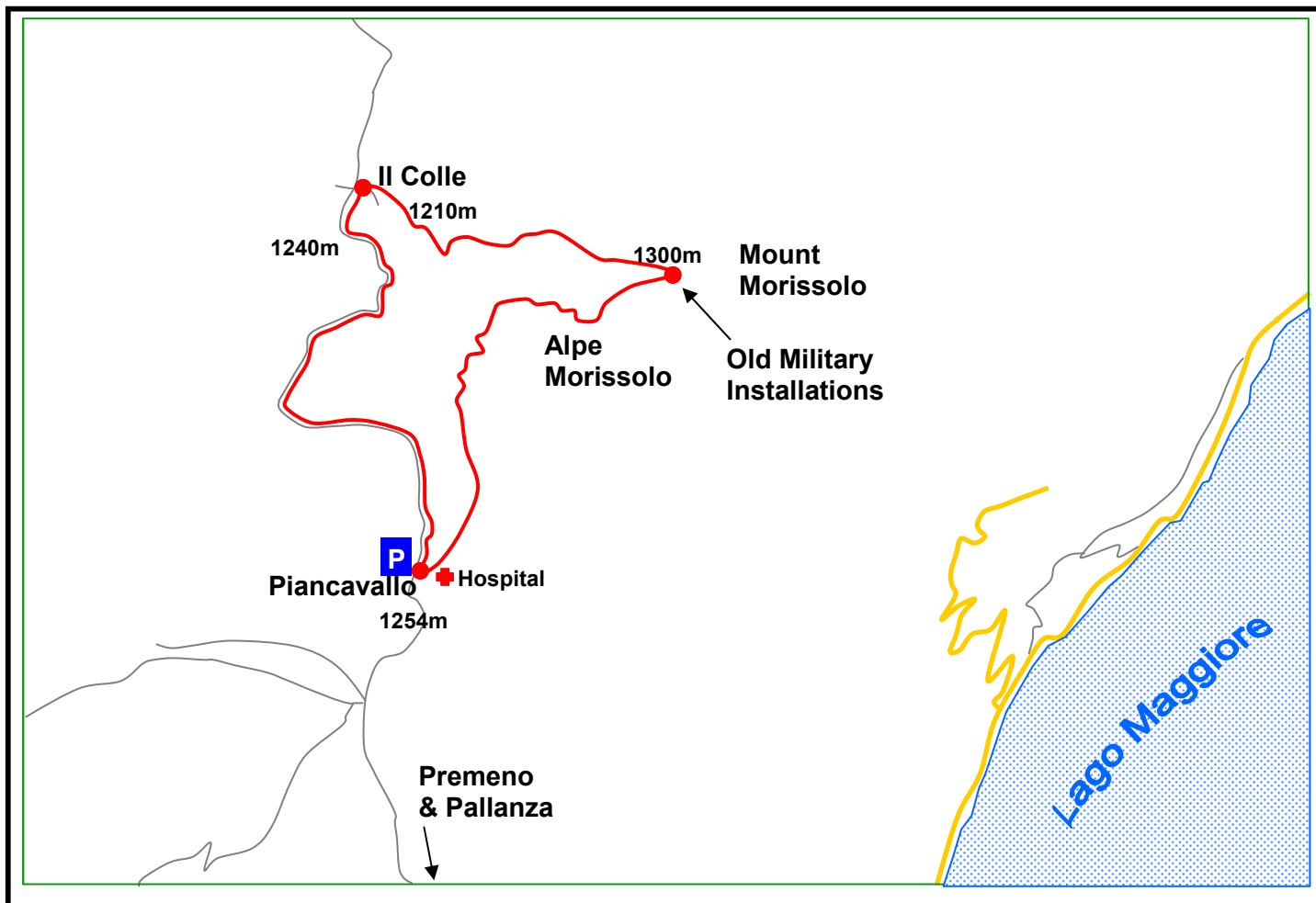






Itinerary: Lake Maggiore / The Cadorna Line



Practical Info

-  Main road
-  Minor road
-  Railway
-  Walking route

Depart from: Piancavallo 1254m
Height difference: 90m
Time: 2½ hours
Difficulty: T (Tourist)

Itinerary

1. Park your car at the external car park of the hospital (Istituto Scientifico San Giuseppe).
2. The old military road starts just behind the hospital - take the right fork and you will find yourself on a wide path with views down over the lake.
3. The path continues until you reach the old military installations which are worth exploring before you continue. It is advisable to take a torch (flashlight) with you as it is dark inside the artillery positions.
4. At this point you can climb to the top of Morissolo and down again if you wish
5. Just before the old military installations there is a map of the route
6. You follow the path towards Il Colle passing through the woods on a narrow, but easy path.
7. Once you arrive in Il Colle turn left along the road towards Piancavallo.
8. The road takes you all the way back round to the hospital and the car park
9. The entire route is 7km